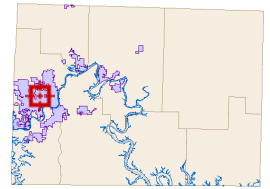





**Overview**



**Legend**

-  Parcels
- Roads**
  -  Highway
  -  Default
  -  Lakes
  -  Corporate Limits

Parcel ID	08-9.0-31-000-000-003.000	Alternate ID	n/a	Owner Address	BRANSON MEADOWS DEV CO LLC
Sec/Twp/Rng	31-23-21	Class	n/a		C/O PHILCREST PROPERTIES LLC
Property Address		Acreege	n/a		TULSA, OK 74134
District	4CXB				
Brief Tax Description	BRANSON MEADOWS - PH 2 BRANSON MEADOWS - PH 2 LT 16; CITY OF BRANSON				
	<i>(Note: Not to be used on legal documents)</i>				

**DISCLAIMER**

Taney County makes every effort to produce and publish the most current and accurate information possible. This data is provided "as is" without warranty or any representation of accuracy, timeliness or completeness. The burden for determining accuracy, completeness, timeliness, merchantability and fitness for or the appropriateness for use rests solely on the requester. The County makes no warranties, express or implied, as to the use of the Data. There are no implied warranties of merchantability or fitness for a particular purpose. The requester acknowledges and accepts the limitations of the Data, including the fact that the Data is dynamic and is in a constant state of maintenance, correction and update.

Date created: 3/18/2024

Last Data Uploaded: 3/15/2024 11:29:55 PM